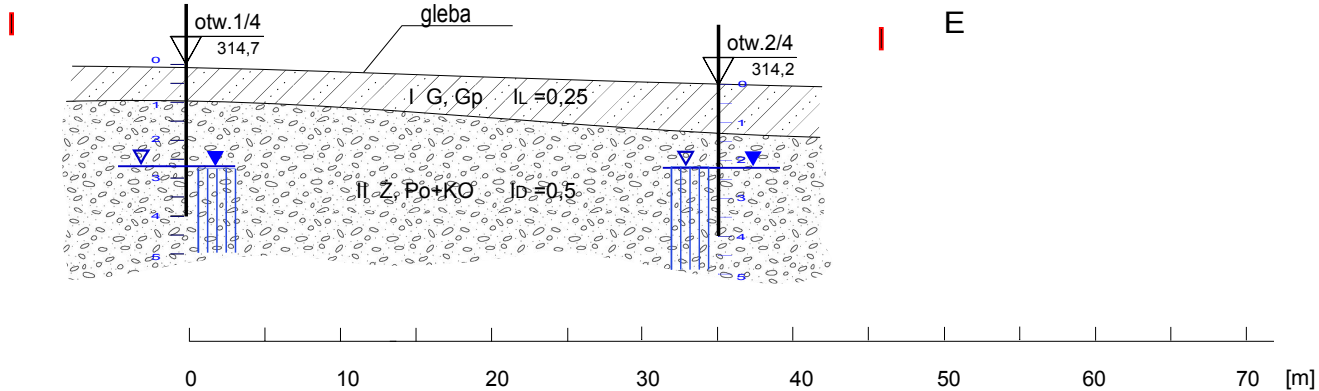
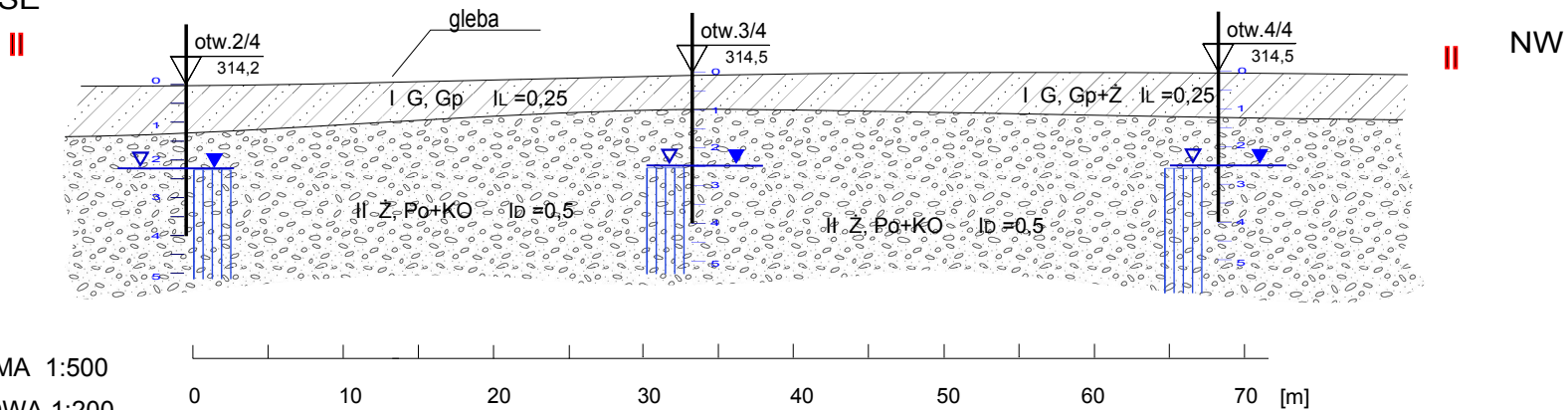


W



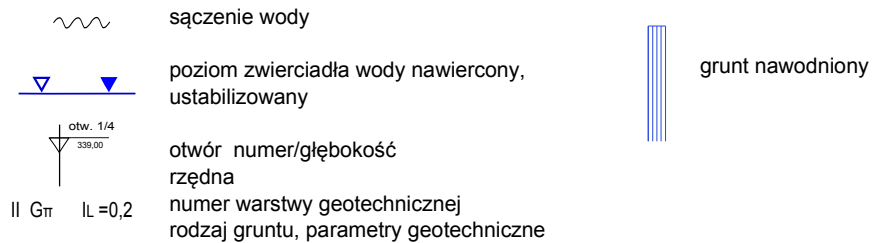
SE



SKALA POZIOMA 1:500

SKALA PIONOWA 1:200

## LEGENDA



PRZĘKRÓJ GEOTECHNICZNY I II

ZAŁ.3